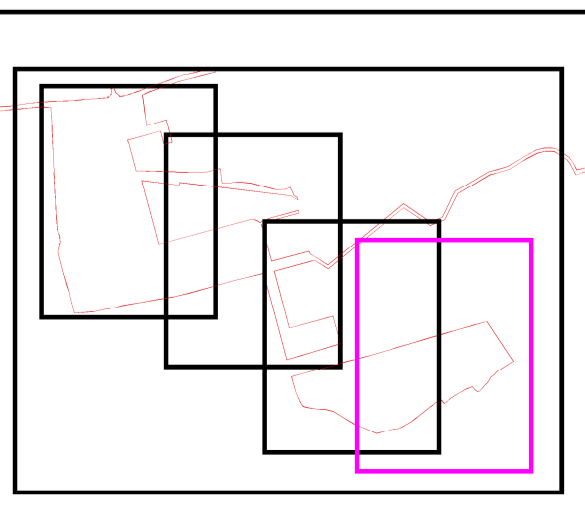
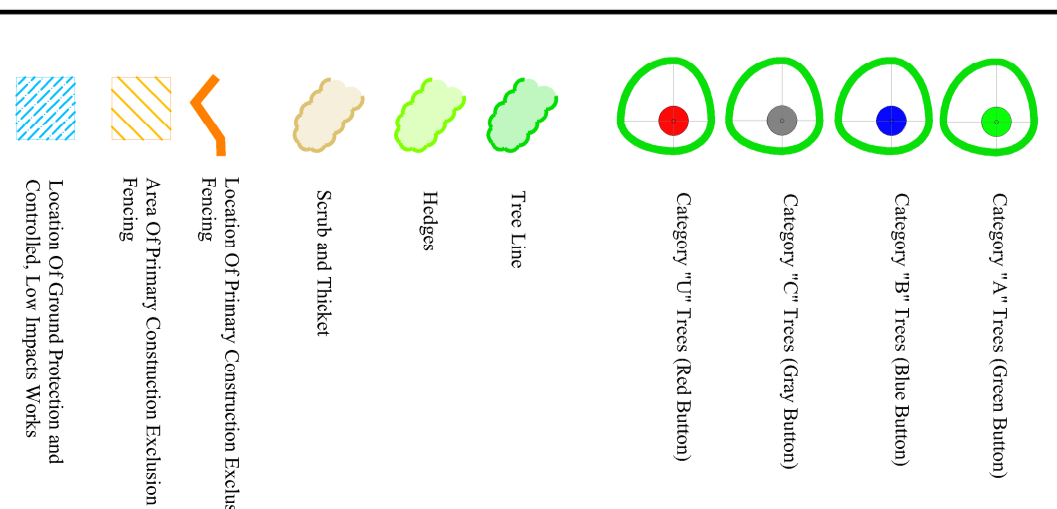
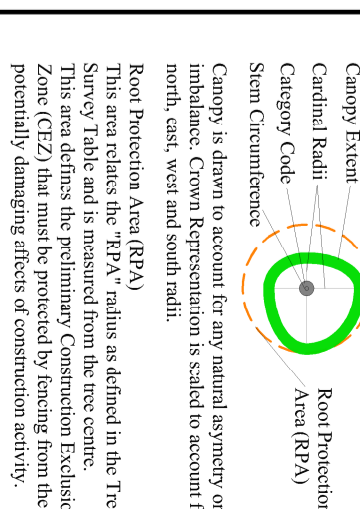


Graphic Representation of Tree and Protection Zone



This Drawing Must Be Read in Conjunction with the "Arboricultural Method Statement" at "Appendix 1" of the Associated Arboricultural Report

Client: Aerial Unlimited Company
Scale: 1:300 @ A1
Date: October 2019
Project: Tree Survey, Woodbrook Phase 1, Old Dublin Road, Shankill, Co Dublin
Description: Tree Protection Plan
Status: SHD Planning Application
Drawing Title: Woodbrook Tree Protection 1

